



Computing &
Information
Sciences

FLORIDA INTERNATIONAL UNIVERSITY

FIU Disaster Response Tracker

Dr. Shu-Ching Chen, Professor and Project Lead

Steven Luis, Director of Technology and Project Manager

School of Computing and Information Sciences

Florida International University

Goals

- Quick and effective report sharing
 - Easy for county or company to post a report
 - Be aware of critical reports identified by county
 - Search for any reports by category or keyword (hashtag)
- Polling capabilities
 - County can ask companies for specific status information
 - Provide quick status info to companies
 - Show visual recovery progress summary
- Mobile responsive website
- Built on open source platform to ease maintenance and insure security



Login Page

You will be sent an email prior to training with login instructions.

Username or E-mail

Password

Login

[Forgot your password?](#)

[Register for a new account](#)

The FIU Disaster Response Tracker is a tool used by [Miami-Dade County Emergency Management's Business Recovery Program \(ESF-18\)](#). The web and mobile enabled tool enables timely and actionable information exchange between public and private sector organizations and companies during hurricanes that threaten South Florida, as well as, other extreme events. For more information about the Miami-Dade County Business Recovery Program

MIAMI-DADE COUNTY EMERGENCY NOTIFICATION INVEST 91L

The Office of Emergency Management is monitoring invest 91L centered between Bermuda and the Bahamas in the Atlantic Ocean. If this system further develops it could potentially be named Tropical Storm Bonnie. This system does not currently pose a threat to Miami-Dade County. Miami-Dade Emergency Management will continue to monitor this weather system and will provide additional notifications if the system becomes a threat to...

Comments Off

NATIONAL HURRICANE CENTER

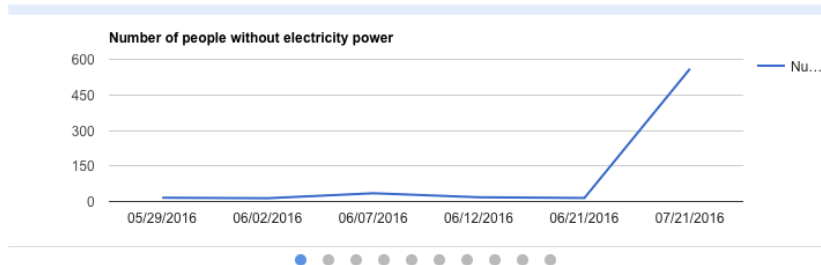




Overview Page

Provides a summary of disaster metrics and a list of critical reports

Disaster Response Metrics



Critical Reports

MIAMI DADE COUNTY ICE DISTRIBUTION CENTERS OPEN

By [Catherine Forte](#) July 21, 2016

New open at the following locations: 111 N.W. 1 St. Miami, FL 33128 219 N.W. 12 Ave. Miami, FL 33128

[Read more](#)



SitRep Page (1)

Provides a list of all reports from both county and company sources.

Flash Reports

- All
- EOC Activation
- *Critical*
- PODS
- Banking

EOC SITREP

By [Steve Detwiler](#) July 21, 2016

Test Test

[Read more](#)

MIAMI DADE COUNTY ICE DISTRIBUTION CENTERS OPEN

By [Catherine Forte](#) July 21, 2016

New open at the following locations: 111 N.W. 1 St. Miami, FL 33128 219 N.W. 12 Ave. Miami,...

[Read more](#)



HURRICANE SANDY FEMA AFTER-ACTION REPORT

By [county](#) July 20, 2016

The Hurricane Sandy FEMA After-Action




SitRep Page (2)


Selected Social Media Stream

Search here.. 



Advanced Search


Social Media Report


 CBS4Weather 6d





Here are the latest tropical computer models: <https://t.co/pElyDg1Ggd>
<https://t.co/8uBjIijdWi>


 0  0


 CBS4Weather 31d





Heavy showers & storms approaching Miami Beach moving W@20 toward North Miami & Miami Shores by 10:45PM. Details @11
<https://t.co/5sINtj7Kr>


 0  1


 CBS4Weather 2mo





Future radar indicates scattered storms at 3PM, mostly inland. John's forecast on CBS4 This Morning now through 7AM. <https://t.co/BRpP-ME0Qts>


 0  0


 CBS4Weather 2mo




Some breaks in the wet weather now, but more showers & storms later today. Nicole Mitchell has the forecast on CBS4 <https://t.co/mESTuseVQA>


 0  0

 MiamiDadeEM 27d





Need 2 teach ur kids about #emergency prep #Miami? Check out Ready South Florida Kidz! <https://t.co/WV-JA6twP70>
<https://t.co/wbcx1h2ymG>

 MiamiDadeEM 36d



Happy #SocialMediaDay @MiamiDadeCounty !! Thank you all for your support and for following us on #Twitter ! #Miami <https://t.co/eS-Bxx9k2gn>

 0  5





New Report

Title *

Test title

Share With

Community members

Critical Report?

Yes No

Report Content *

Add Media

B *I* **ABE**

Test content

p

Category *

- Airport
- Banking
- County Buses
- County Trains
- County Waste
- Curfews
- Declarations
- Drawbridges
- EOC Activation
- Evacuation Orders
- Fire and EMT

Tags

Featured Image

No image selected

ADD IMAGE

SUBMIT POST

Polling:

- Provides a way for both county and companies to communicate status of essential disaster impacts.
 - Company Question: Is your business open?
 - Company Question: Are your employees able to return to work?
 - County Question: How many open shelters are available?
- County users have the ability to issue a polls. Poll results are displayed on the Overview page.
- Company users will receive an email with a link to the polling page.



Polling

Number of Disaster Assistant Center (DAS) is open:

Date:

Submit Reset

DATE	NUMBER
05/30/2016	1
06/02/2016	6
06/07/2016	5
06/13/2016	3
07/06/2016	22
07/20/2016	10

County under curfew? :
 Yes No

Date:

Submit Reset

DATE	CURFEW
05/30/2016	Yes
06/20/2016	Yes
06/22/2016	Yes
07/20/2016	Yes
07/21/2016	Yes
07/22/2016	Yes
08/01/2016	Yes
08/12/2016	Yes

Number of clear roadway:

Date:

Submit Reset

DATE	NUMBER
06/01/2016	40
06/02/2016	12
06/03/2016	32

How many shelters are currently open:

Date:

Submit Reset

DATE	NUMBER
06/05/2016	10
06/12/2016	5

Training Sessions

Aug. 10 – 2:30pm

Aug. 15 – 9am

Please RSVP To Steve Detwiler

Technical questions: Steve Luis (luis@cis.fiu.edu)